

Snow Removal Operations

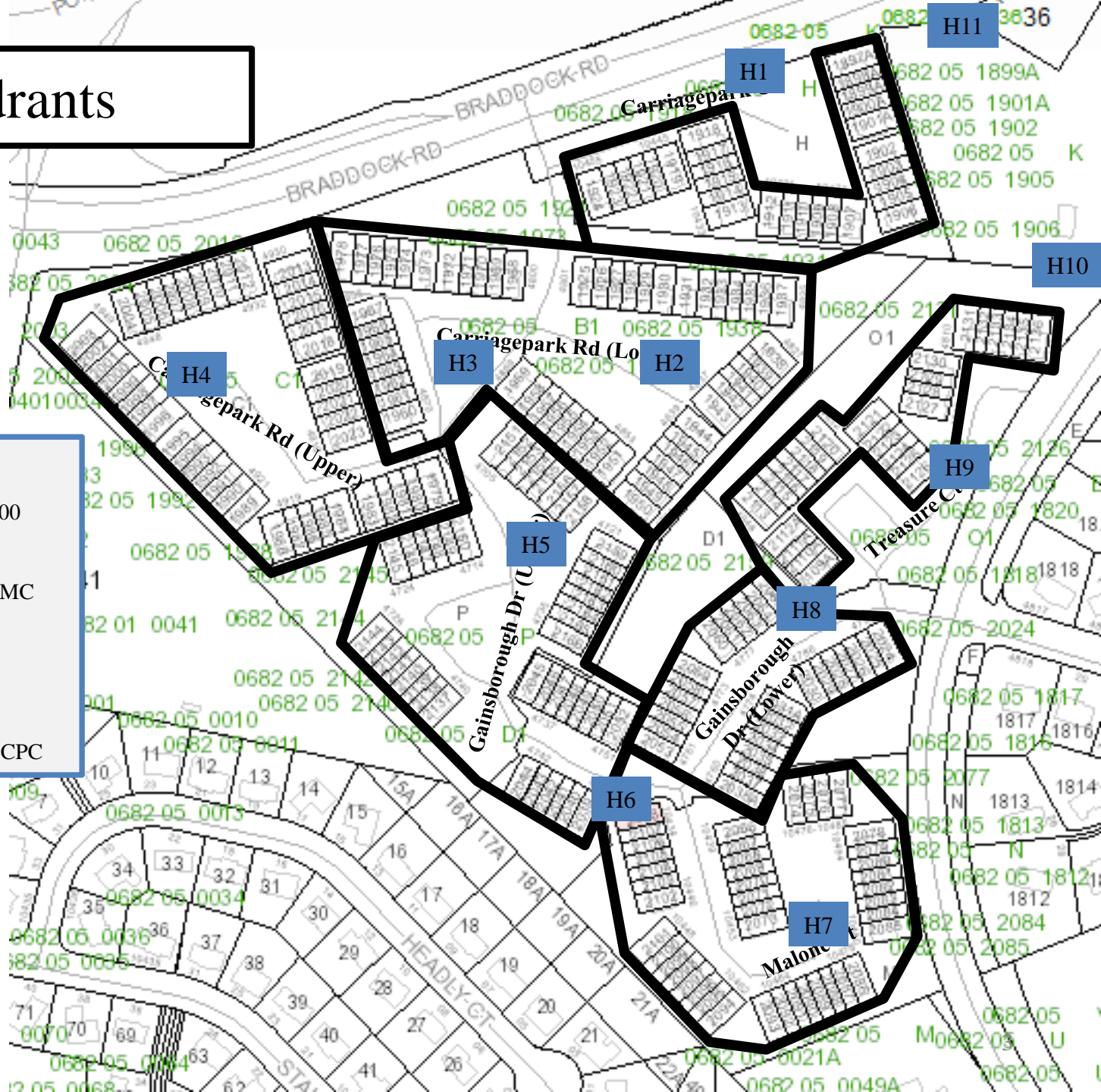
Kings Park West Townhomes
Park West Community Association
Community Maps

Map Key

- All sidewalks are blue lines, community sidewalks have colors overlaid upon them
- As defined in the Snow Specification
 - Critical Community Sidewalks are RED
 - All other Community Sidewalks are AMBER
 - Snow Storage Areas are LIGHT GREEN
 - Skid Steer Cleanup Areas are GRAY
 - Disallowed Curb Parking Spaces are ORANGE

Fire Hydrants

- H1 – CPC, near 10443
- H2 – CPR(L), big island, near 4813
- H3 – CPR(L), small island, near 4800
- H4 – CPR(U), island, near 4939
- H5 – GD(U), near 4729
- H6 – GD(U), near 10434 MC (GD-MC intersection)
- H7 – MC, island, near 10476
- H8 – GD(L), near 4787
- H9 – TC, near 4820
- H10 – Pool, on Roberts Road
- H11 – Braddock Rd, behind 10401 CPC

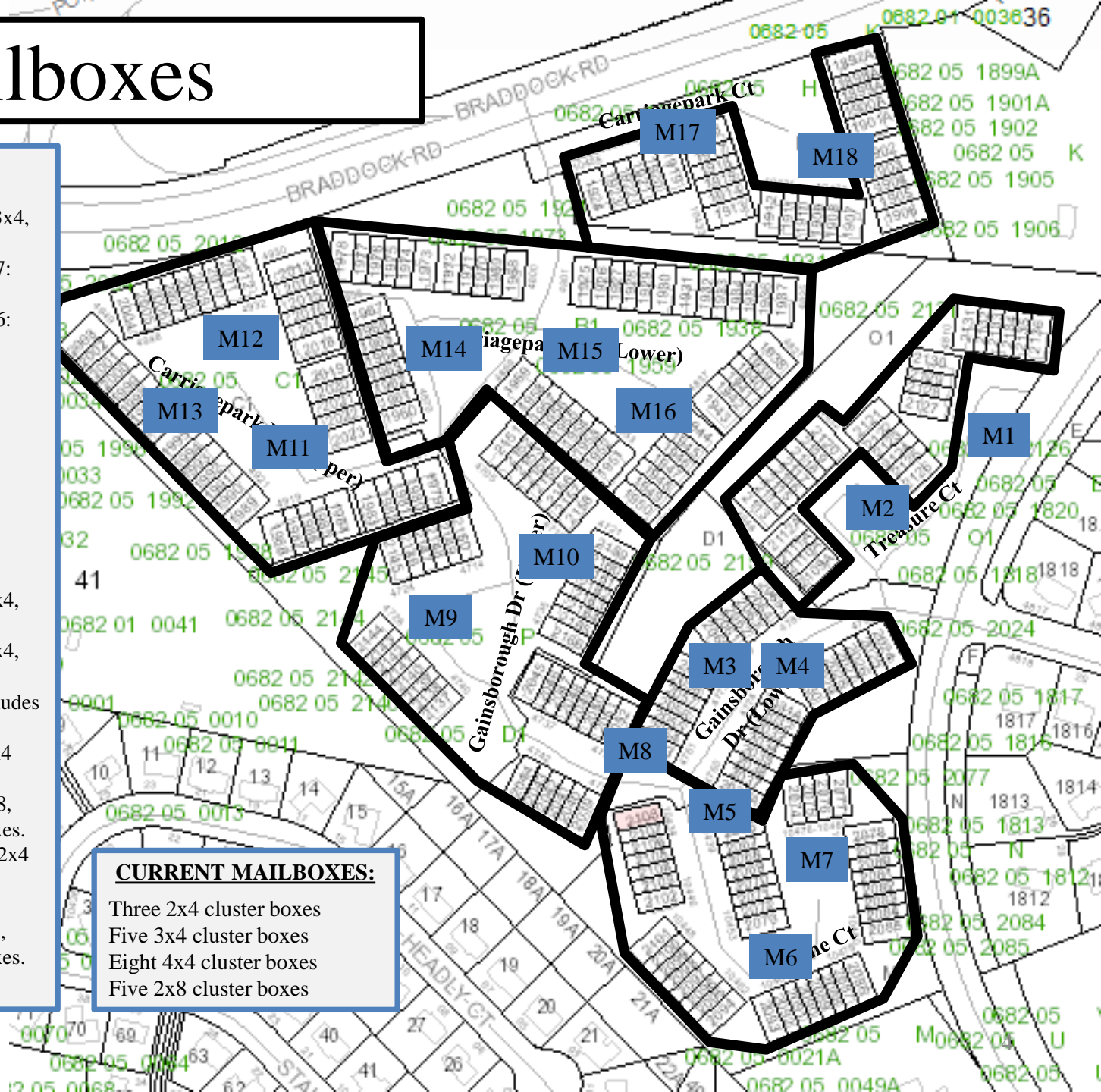


Mailboxes

M1 – TC, across from 4818: 3x4,
 includes one outgoing slot
 M2 – TC, island across from 4822: 3x4,
 2x4, includes one outgoing slot
 M3 – GD(L), between 4773 and 4777:
 4x4, includes one outgoing slot
 M4 – GD(L), between 4774 and 4786:
 4x4, includes one outgoing slot
 M5 – MC , near 10439: 4x4
 M6 – MC, across from 10468: 4x4
 M7 – MC, island near 10492: 3x4
 M8 – GD(U), near 4751: 2x8, One
 outgoing slot. Two package boxes.
 M9 – GD(U), island near 4726: 4x4,
 includes one outgoing slot
 M10 – GD(U) , near 4727: 2x8, One
 outgoing slot. Two package boxes.
 M11 – CPR(U), island near 4810: 4x4,
 includes one outgoing slot
 M12 – CPR(U), island near 4934: 4x4,
 includes one outgoing slot
 M13 – CPR(U), near 4933: 4x4, includes
 one outgoing slot
 M14 – CPR(L) island near 4864: 3x4
 and 2x4
 M15 – CPR(L) island near 4801: 2x8,
 One outgoing slot. Two package boxes.
 M16 – CPR(L), near 4839: 3x4 and 2x4
 M17 – CPC , near 10445: 2x8, One
 outgoing slot. Two package boxes.
 M18 – CPC , island near 10411: 2x8,
 One outgoing slot. Two package boxes.

CURRENT MAILBOXES:

Three 2x4 cluster boxes
 Five 3x4 cluster boxes
 Eight 4x4 cluster boxes
 Five 2x8 cluster boxes

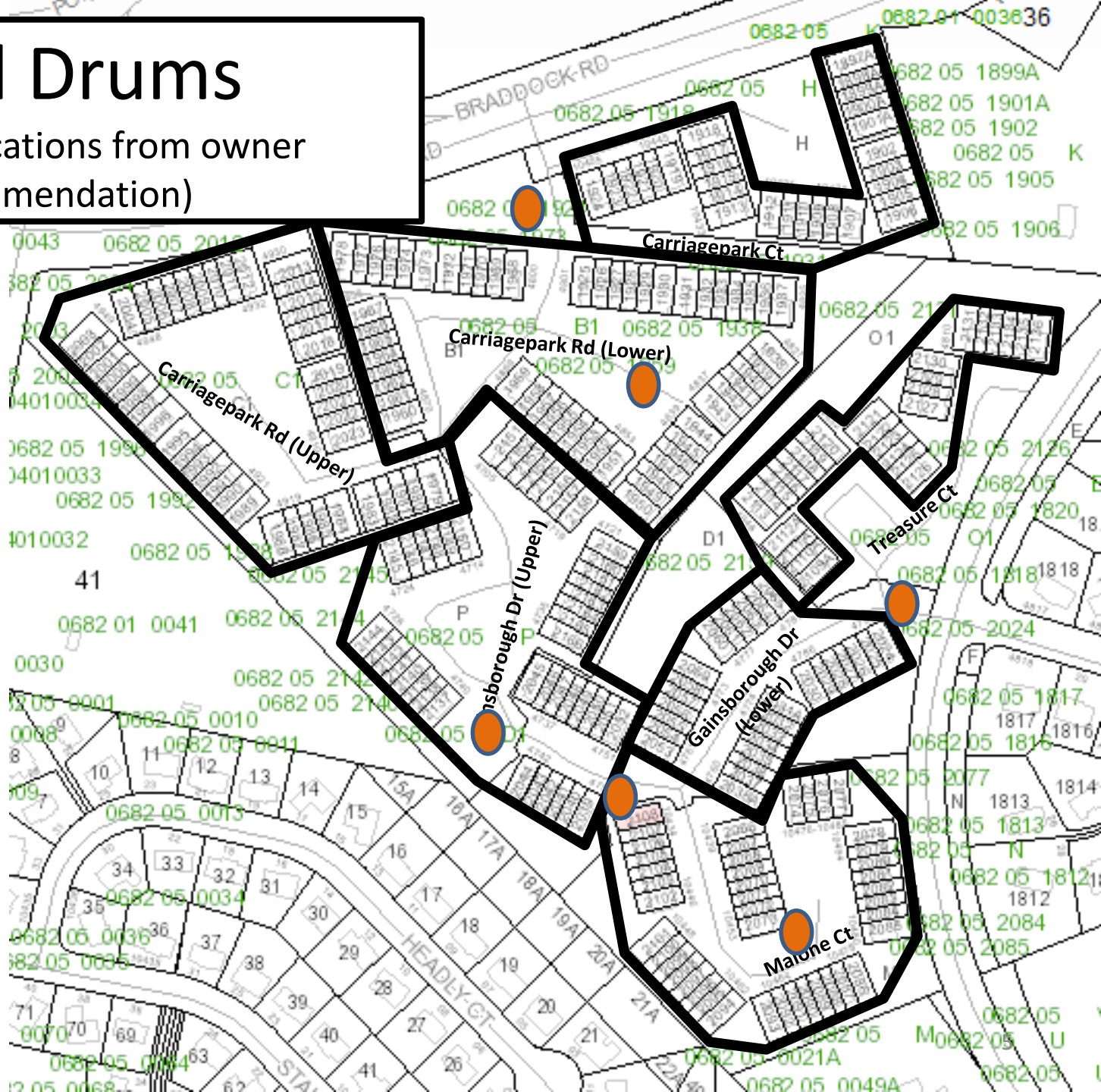


Sand Drums

(potential locations from owner recommendation)

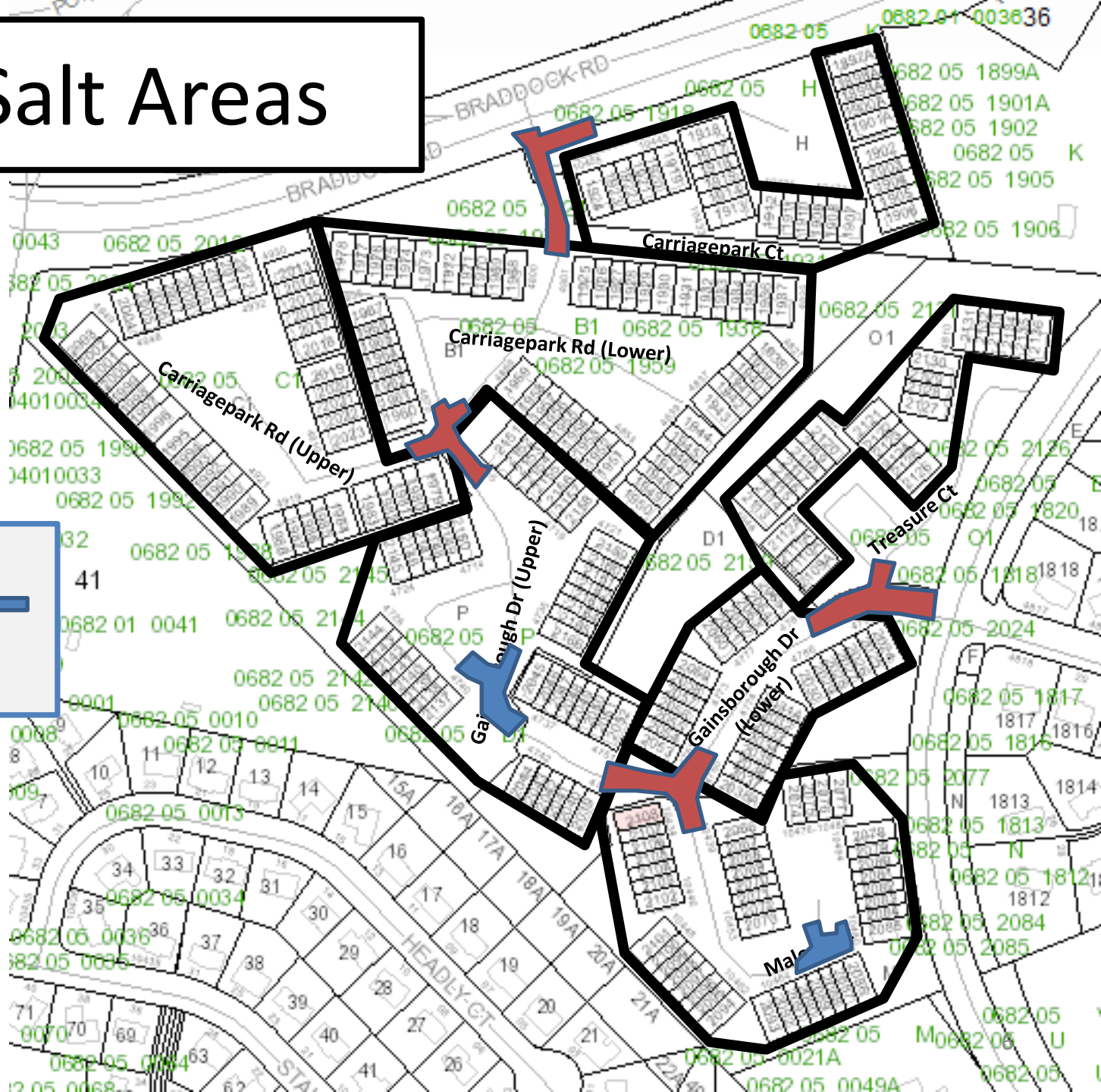
Sand Drums

(potential locations from owner recommendation)

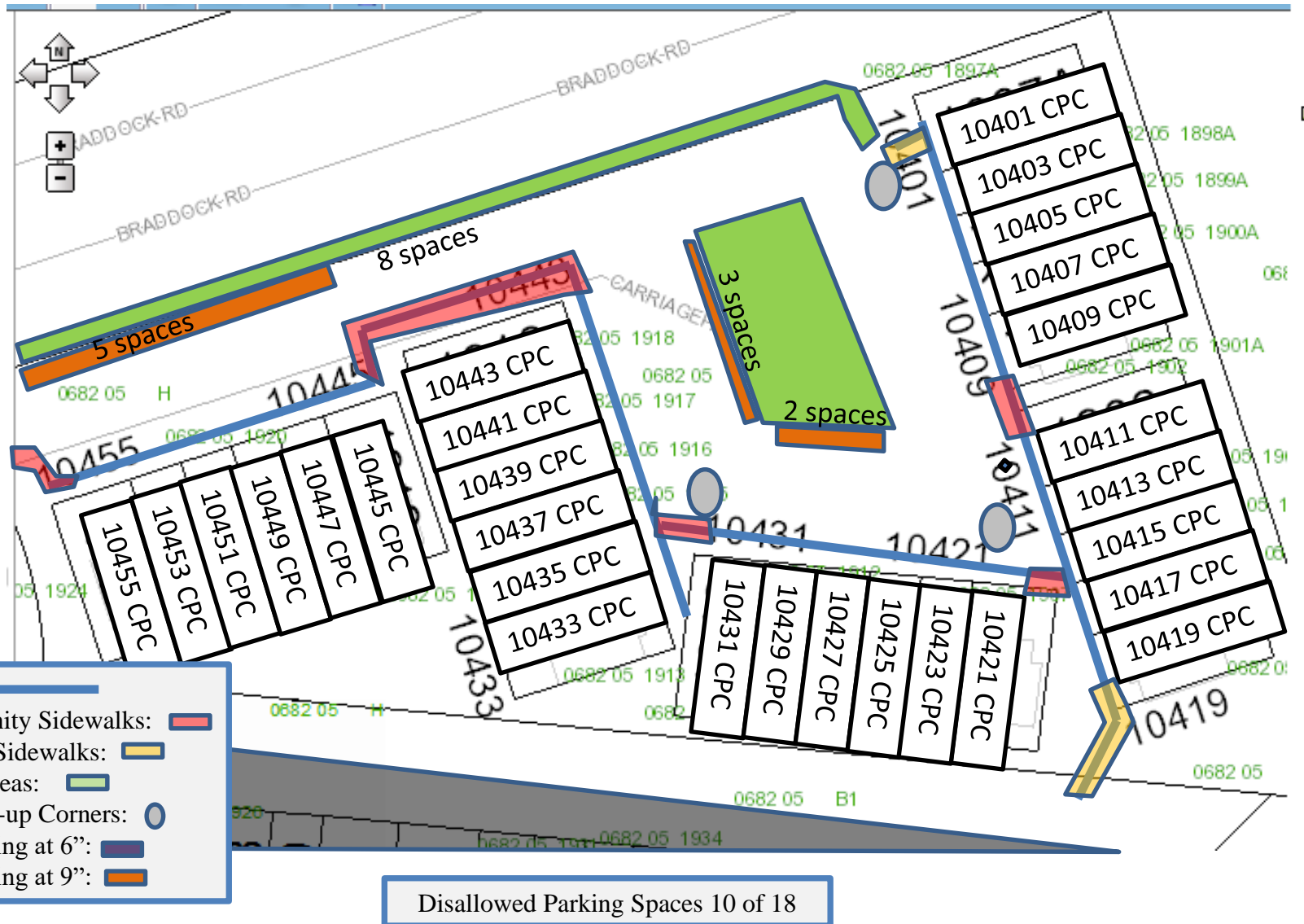


Sand/Salt Areas

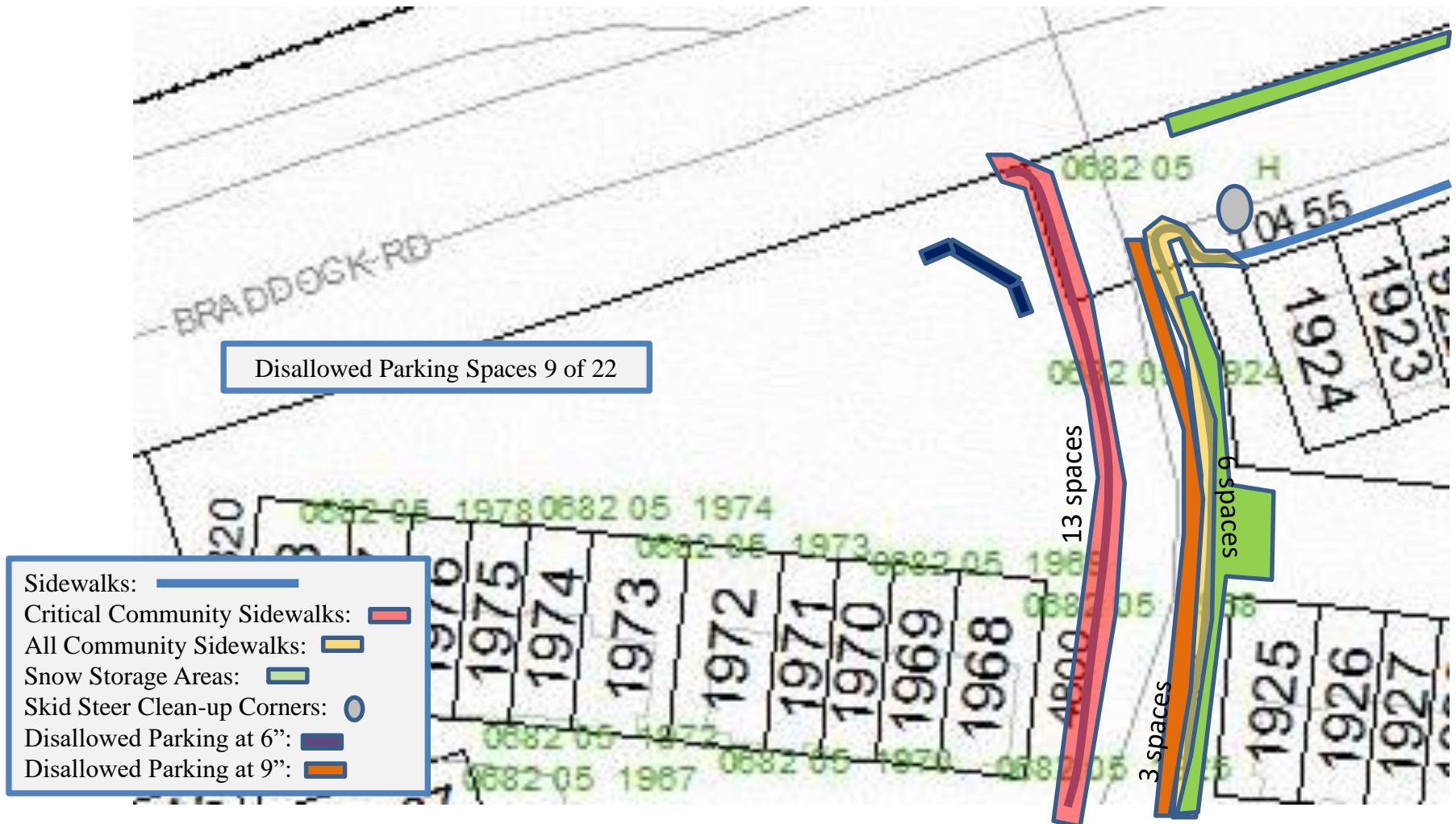
- OPTION 1
Always Sand/Salt: 
Always Assess for Sand/Salt: 
- OPTION 2
Sand/Salt Entire Community



Carriagepark Court



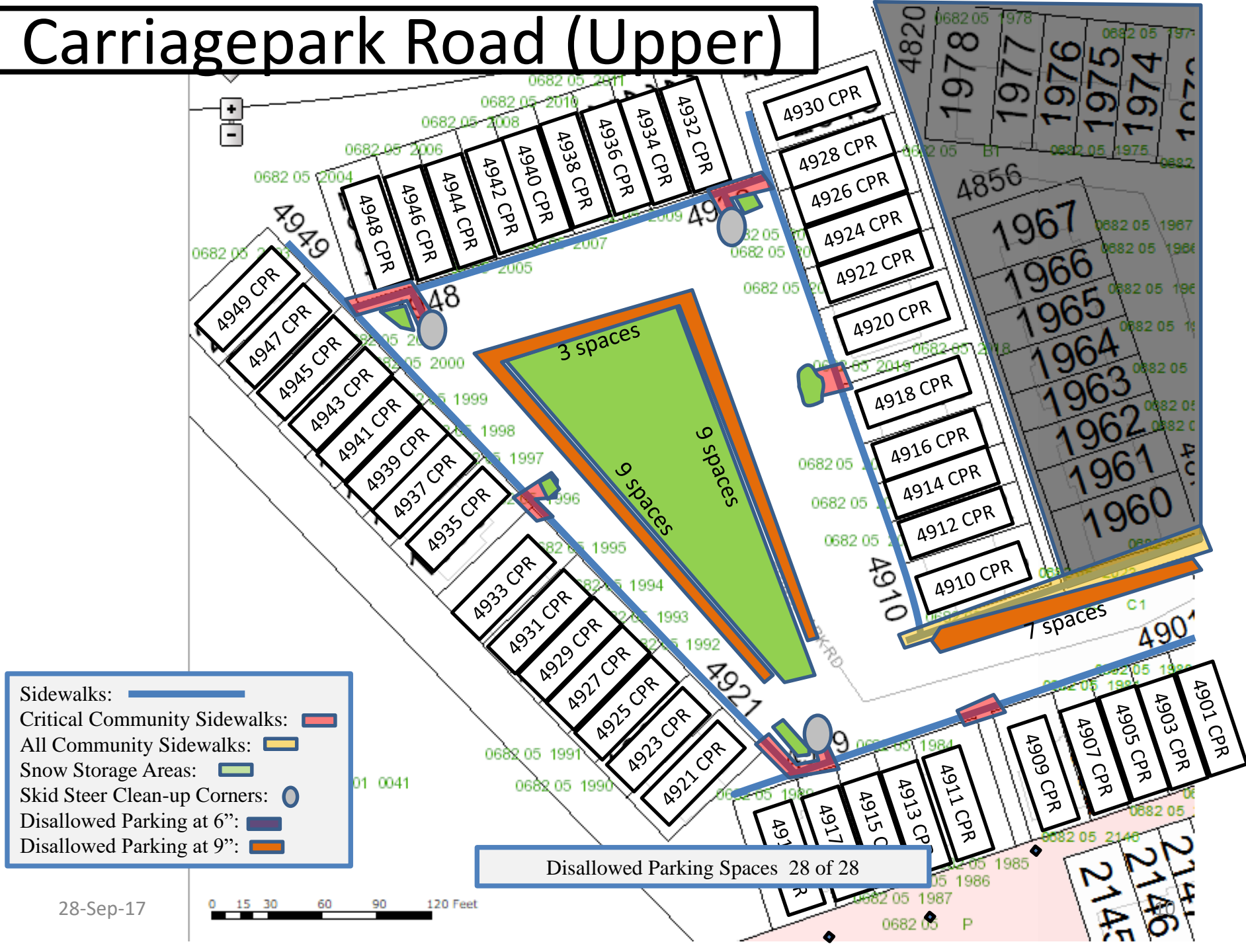
CPR Entrance and Common Area



Carriagepark Road (Lower)










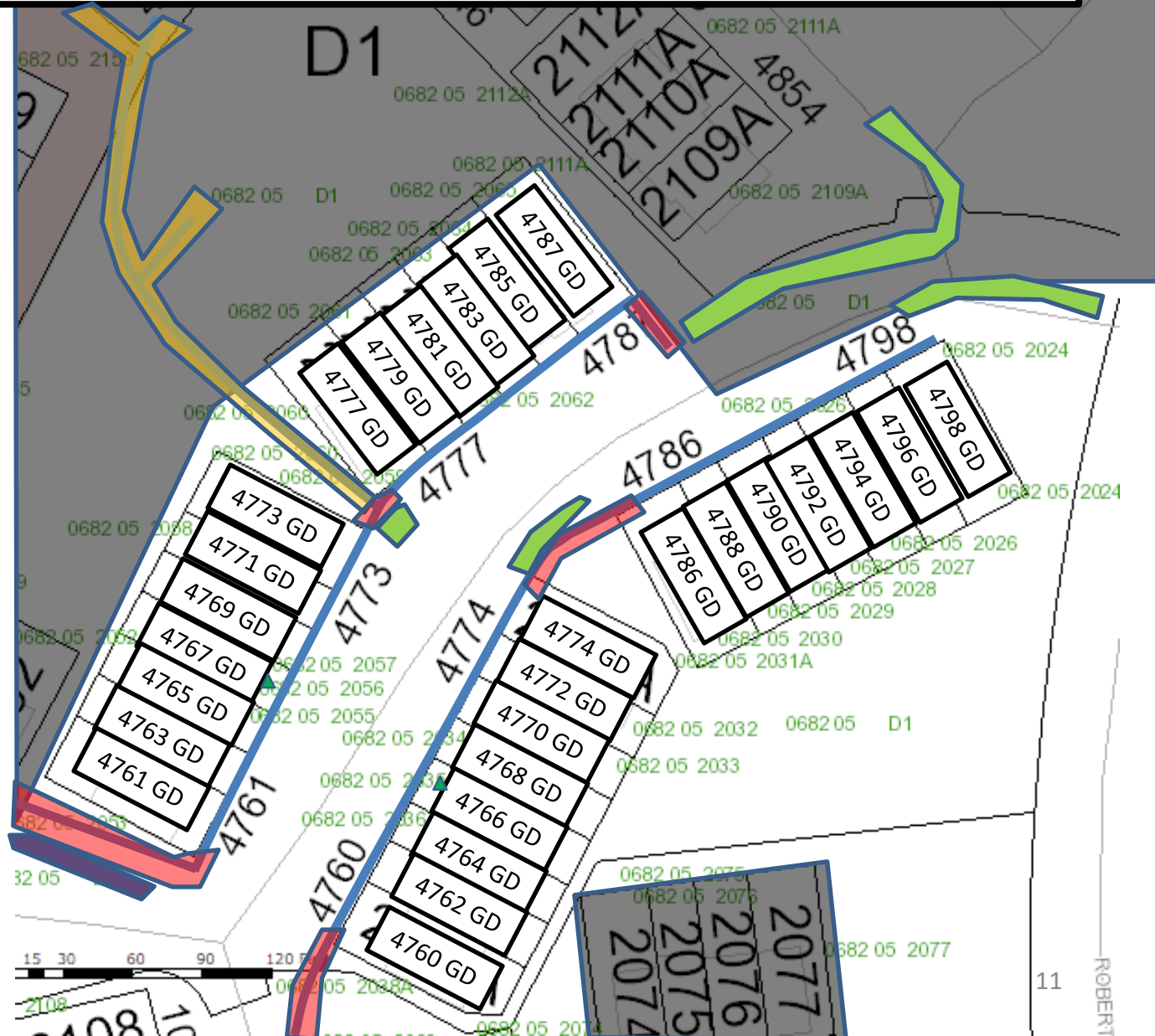
Carriagepark Road (Upper)



Gainsborough Drive (Lower)


Disallowed Parking Spaces 0 of 0


Sidewalks: 
Critical Community Sidewalks: 
All Community Sidewalks: 
Snow Storage Areas: 
Skid Steer Clean-up Corners: 
Disallowed Parking at 6'': 
Disallowed Parking at 9'': 





Gainsborough Drive (Upper)


Disallowed Parking Spaces at 6'': 10 of 10


Sidewalks: 


Critical Community Sidewalks: 

All Community Sidewalks: 

Snow Storage Areas: 

Skid Steer Clean-up Corners: 

Disallowed Parking at 6": 

Disallowed Parking at 9": 

Critical Community Sidewalks:

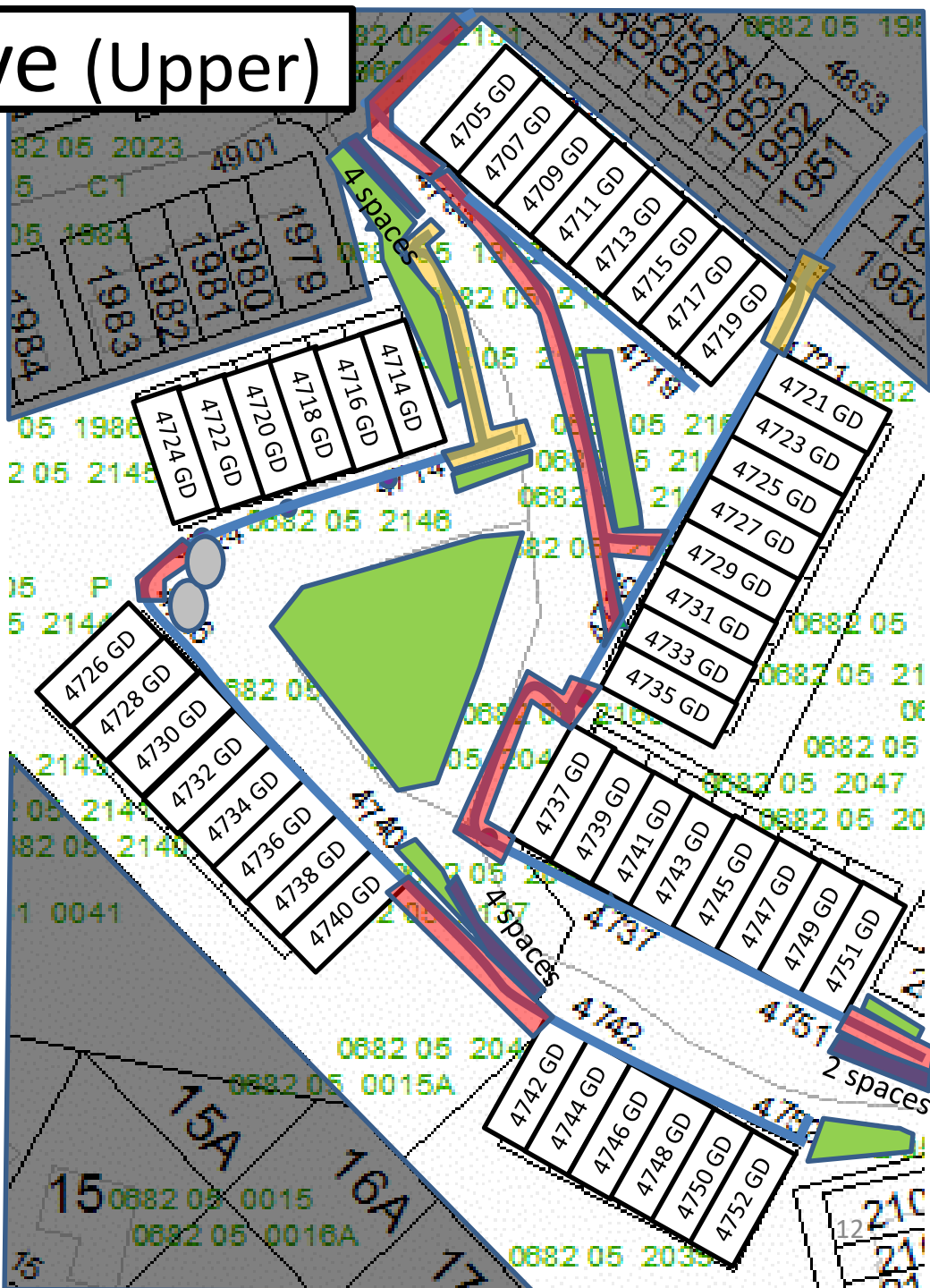
All Community Sidewalks:

Snow Storage Areas:


Skid Steer Clean-up Corners:


Disallowed Parking at 6'': 


Disallowed Parking at 9'': 





Malone Court


Sidewalks: 


Critical Community Sidewalks: 

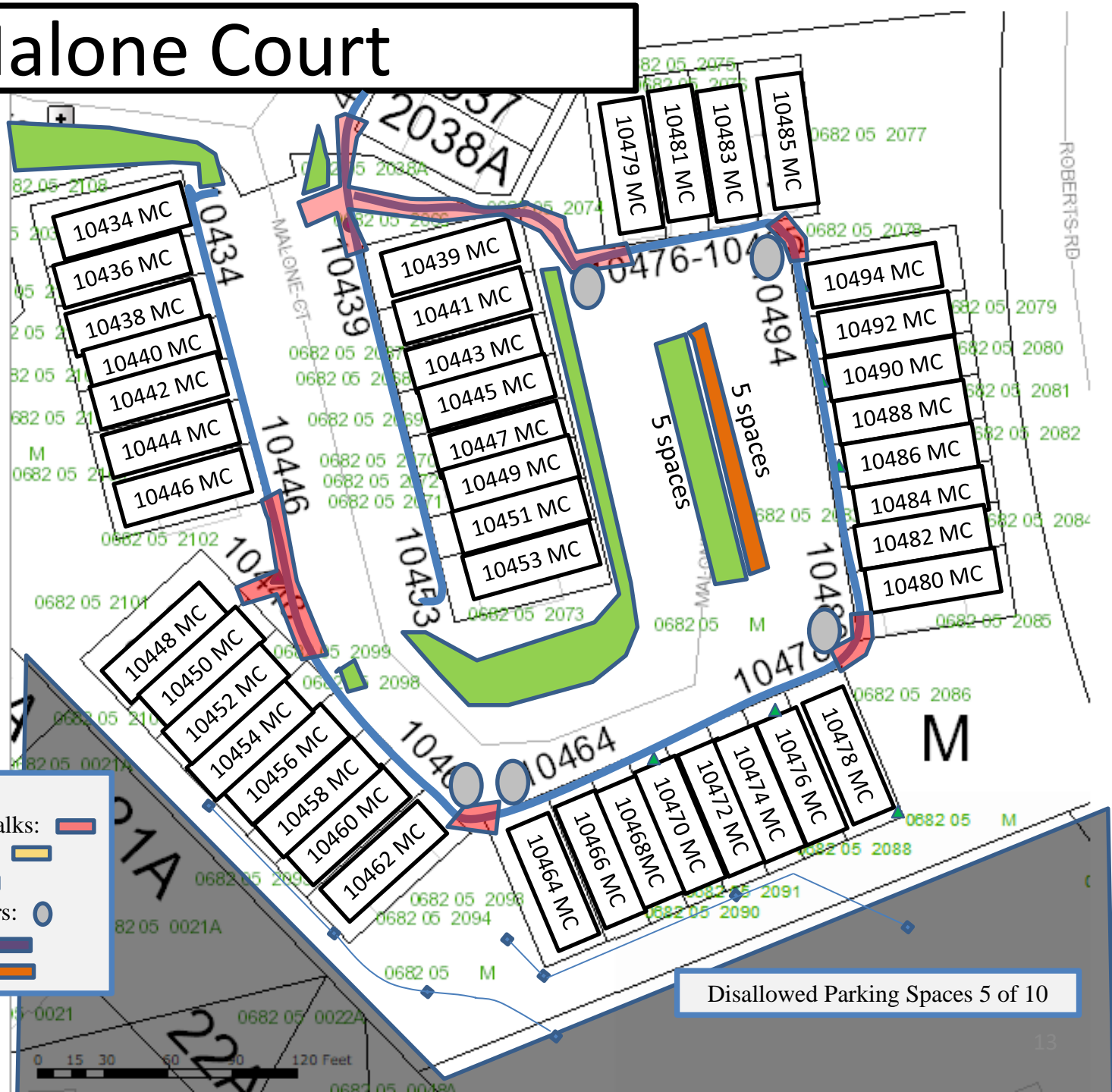
All Community Sidewalks: 

Snow Storage Areas: 

Skid Steer Clean-up Corners: 

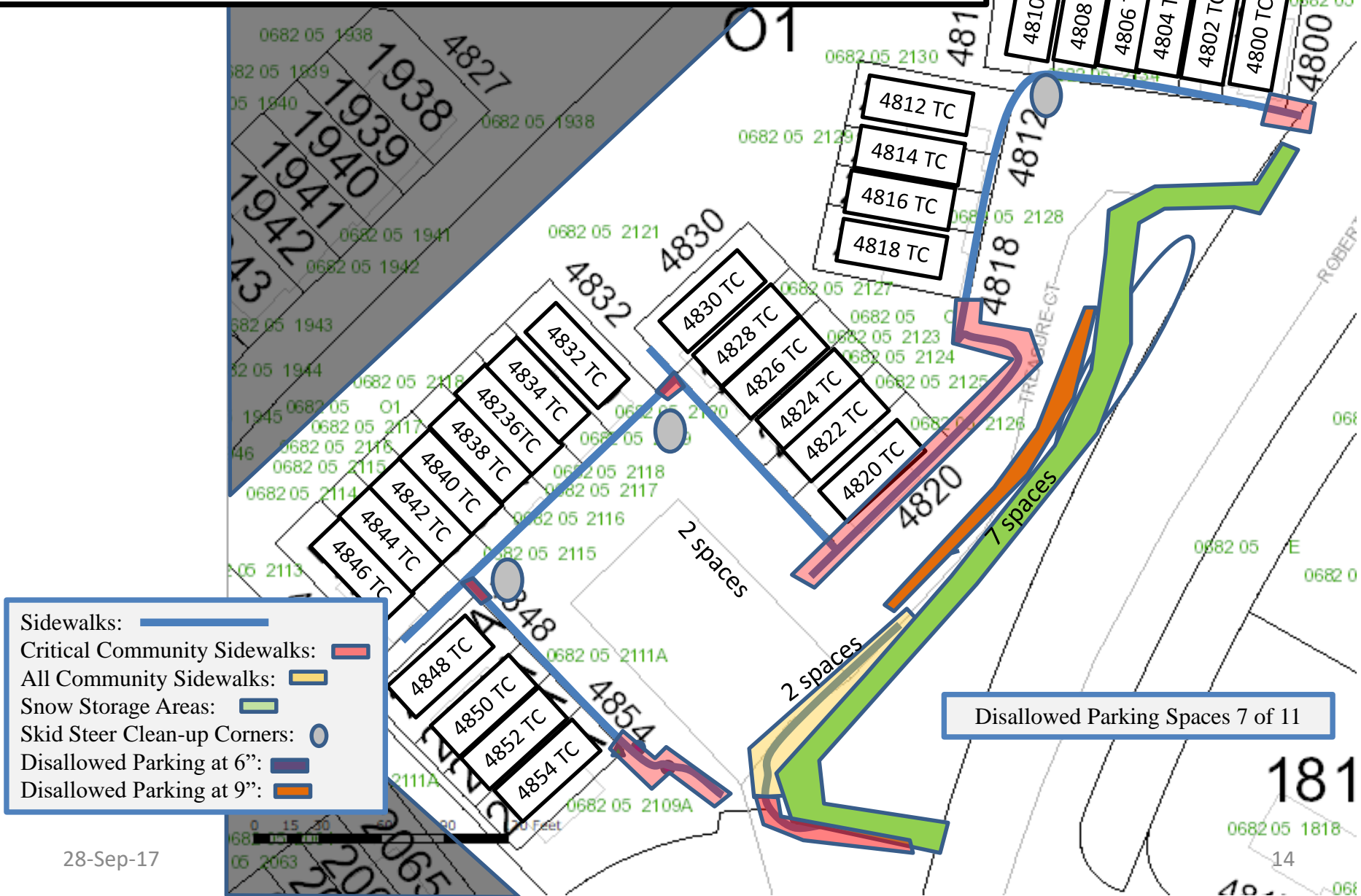
Disallowed Parking at 6'': 

Disallowed Parking at 9'': 



Disallowed Parking Spaces 5 of 10

Treasure Court



Pool

Snow Event Parking Spaces: 21

Space 21 is for a vehicle that can climb a curb

In-Season Parking Spaces: 19

1 Handicapped Space
2 Reserved Spaces
16 Regular Spaces

Sidewalks:

Critical Community Sidewalks:

All Community Sidewalks:

Snow Storage Areas:

Skid Steer Clean-up Corners:

Disallowed Parking at 6":

Disallowed Parking at 9":

